

HERTFORDSHIRE COUNTY COUNCIL

THE HERTFORDSHIRE (TEMPORARY CLOSING AND TEMPORARY WAITING RESTRICTIONS IN WHITE STUBBS LANE, BAYFORD AND BRICKENDON LANE, BRICKENDON) ORDER 2023

NOTICE is given that Hertfordshire County Council intends to make an Order under Section 14(1) of the Road Traffic Regulation Act 1984, to prohibit all vehicular traffic from using the following lengths of roads (“the Roads”), except for access and to prohibit all vehicles from waiting at any time on both sides of these lengths of Roads whilst works are in progress:-

1. that length of White Stubbs Lane, Bayford from its junction with Bayford Public Footpath No.006 north westwards for a distance of approximately 500m.

An alternative route will be via White Stubbs Lane, Pembridge Lane, Brickendon Lane, B158 (Horns Mill Road/Lower Hatfield Road), Robins Nest Hill, Church Road, C54 (unnamed road) and White Stubbs Lane.

2. that length of Brickendon Lane, Brickendon from its junction with Fanshaws Lane north eastwards for a distance of approximately 700m.

An alternative route will be via Brickendon Lane, Pembridge Lane, White Stubbs Lane, C54 (unnamed road), Church Road, Robins Nest Hill, B158 (Lower Hatfield Road/Horns Mill Road) and Brickendon Lane.

The Order is needed because works are proposed to be executed on or near the Roads.

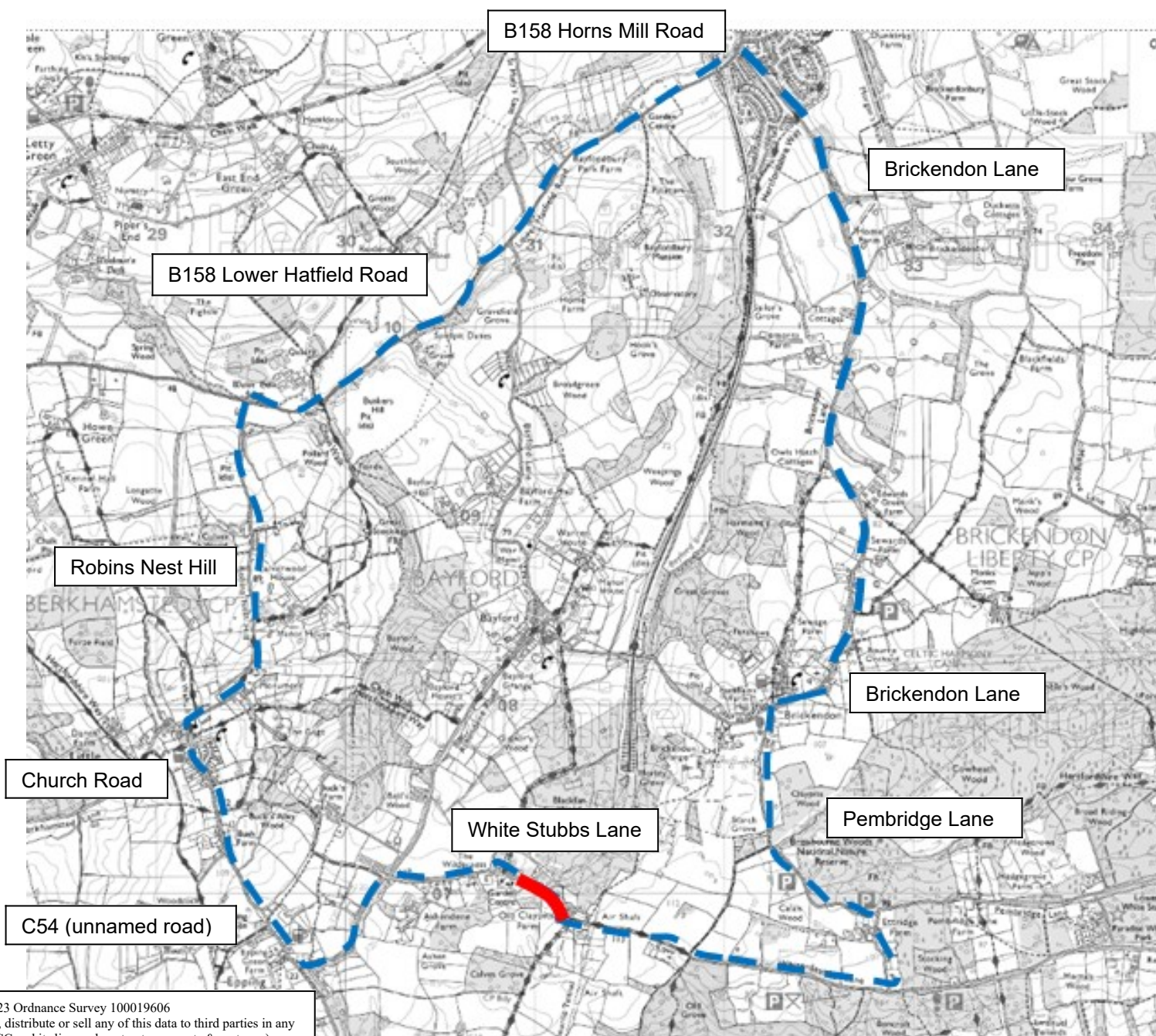
If the Order is made, it shall come into force on 1 July 2023 for a period of up to 18 months. However, the restrictions specified shall only take effect at the times indicated by signs on or near the Roads.

A copy of the proposed Order may be inspected free of charge at County Hall, Hertford between the hours of 9.00am and 5.00pm (excluding weekends, bank and public holidays).



If you have any queries about the proposed Order please contact Charlotte Dunham tel. 0300 123 4047 at Ringway.

County Hall
Hertford
Herts
SG13 8DN

15 June 2023
Mark Kemp
Executive Director
Environment & Transport



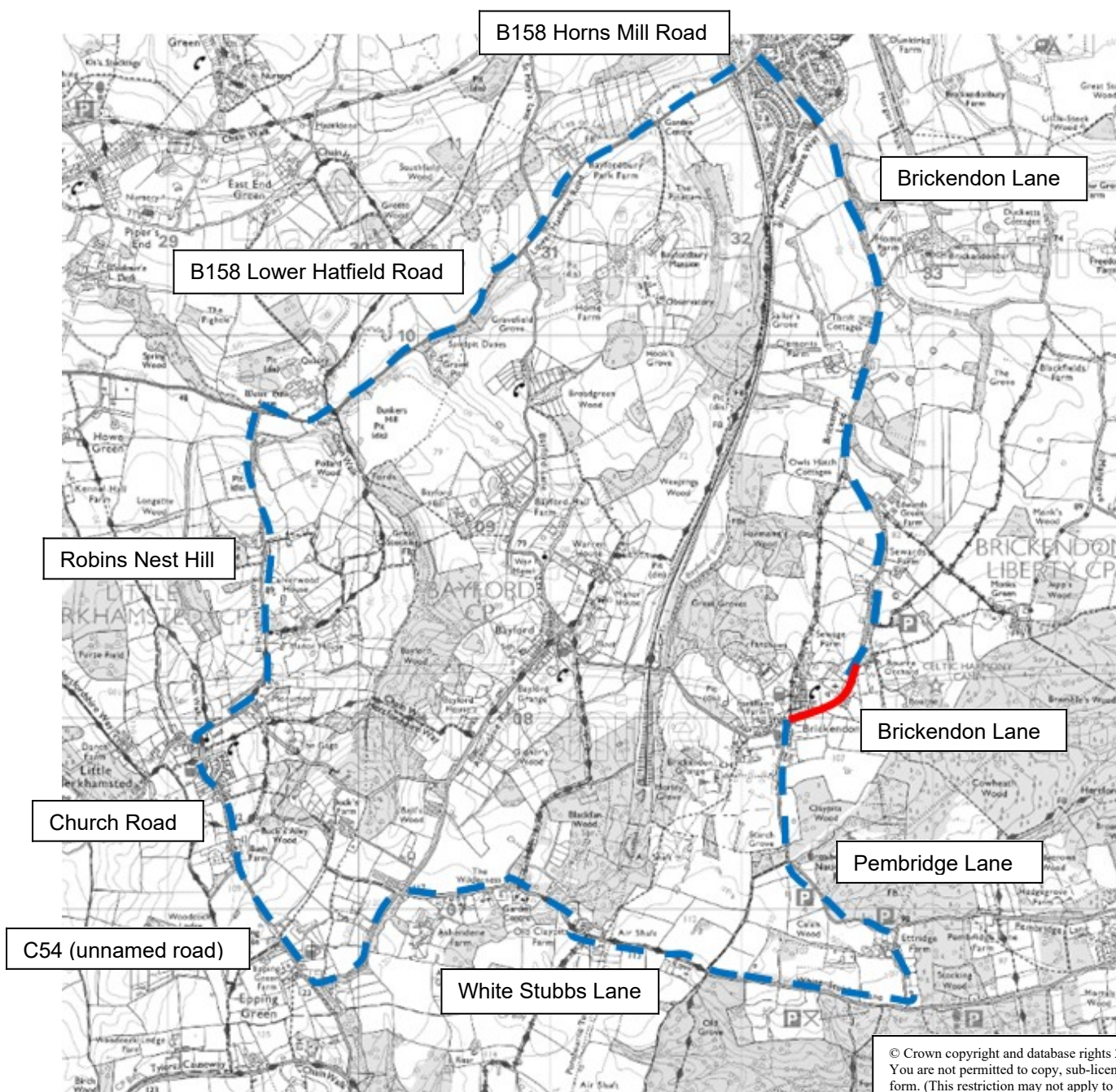
© Crown copyright and database rights 2023 Ordnance Survey 100019606
 You are not permitted to copy, sub-licence, distribute or sell any of this data to third parties in any form. (This restriction may not apply to HCC and its licensed contractors, agents & partners.)

	Road Closure & Waiting Restrictions
	Diversion

TEMPORARY TRAFFIC REGULATION ORDER

White Stubbs Lane, Bayford





B158 Lower Hatfield Road

B158 Horns Mill Road

Brickendon Lane

Robins Nest Hill

Brickendon Lane


Church Road


Pembridge Lane

C54 (unnamed road)

White Stubbs Lane

© Crown copyright and database rights 2023 Ordnance Survey 100019606
You are not permitted to copy, sub-licence, distribute or sell any of this data to third parties in any form. (This restriction may not apply to HCC and its licensed contractors, agents & partners.)

 Road Closure & Waiting Restrictions

 Diversion

TEMPORARY TRAFFIC REGULATION ORDER

Brickendon Lane, Brickendon

