

WILDLIFE AND COUNTRYSIDE ACT 1981
The Definitive Map and Statement
of Public Rights of Way in Hertfordshire

Hertfordshire County Council
(Hoddesdon 73 and Brickendon Liberty 30)
Modification Order 2018

This Order is made by Hertfordshire County Council under Section 53(2)(b) of the Wildlife and Countryside Act 1981 (“the Act”) because it appears to that authority that the Definitive Map and Statement of Public Rights of Way in Hertfordshire require modification in consequence of the occurrence of an event specified in Section 53(3)(c)(i) and (iii) of the Act, namely

(c) the discovery by the authority of evidence which (when considered with all other relevant evidence available to them) shows

(i) that a right of way which is not shown in the map and statement subsists or is reasonably alleged to subsist over land in the area to which the map relates, being a right of way such that the land over which the right subsists is a public path, a restricted byway or, subject to section 54A, a byway open to all traffic, and

(iii) that there is no public right of way over land shown in the map and statement as a highway of any description, or any other particulars contained in the map and statement require modification.

The authority has consulted with every local authority whose area includes the land to which the Order relates. Hertfordshire County Council hereby order that:

1. For the purposes of this Order the relevant date is 6th July 2018.
2. The Definitive Map and Statement of Public Rights of Way in Hertfordshire shall be modified as described in Part I and Part II of the Schedule and shown on the plan forming part of this Order (“the Order Plan”).
3. This Order shall take effect on the date it is confirmed and may be cited as the Hertfordshire County Council (Hoddesdon 73 and Brickendon Liberty 30) Modification Order 2018.

SCHEDULE
PART I
Modification of Definitive Map

DESCRIPTION OF PATH OR WAY TO BE ADDED

A public Bridleway commencing from a junction with Hoddesdon Restricted Byways 21 and 23 and Footpath 22 at TL 3547 0854 (point A on the Order Plan) and then running in a south westerly direction along the track through woodland for approximately 200 metres to cross a culvert at TL 3527 0849 (point B on the Order Plan) and continues in a south westerly direction along the track through woodland for approximately 270 metres to cross a culvert at TL 3501 0843 (point C on the

Order Plan). Continues in a south westerly direction along the track through woodland for approximately 290 metres to the parish boundary, joining Brickendon Liberty Restricted Byway 24 and Bridleway 30 at TL 3473 0837 (point D on the Order Plan) and continues in a south westerly direction following the track through the woodland for approximately 850 metres to a junction with Brickendon Liberty Bridleway 14 at TL 3390 0818 (point F on the Order Plan). Continues in a generally south westerly direction along the track through the woodland for approximately 950 metres to a junction with Brickendon Liberty Footpath 13 at TL 3312 0763 (point G on the Order Plan) and continues in a south westerly direction along the track through the woodland for approximately 590 metres to cross the culvert at TL 3266 0726 (point I on the Order Plan). Continues in a south westerly direction along the track through the woodland for approximately 315 metres to the southern corner of the car park and a junction with Pembridge Lane at TL 3242 0706 (point J on the Order Plan).

Width: 3 metres between point TL 3547 0854 (point A on the Order Plan) and TL 3473 0837 (point D on the Order Plan),
4 metres between TL 3473 0837 (point D on the Order Plan) and TL 3242 0706 (point J on the Order Plan).

Limitations: A gate and gap at TL 3473 0837 (point D on the Order Plan),
a bridle gate and gap at TL 3470 0836 (point E on the Order Plan) and
a gate at TL 3285 0741 (point H on the Order Plan).

PART II
Modification of Definitive Statement

VARIATION OF PARTICULARS OF PATH OR WAY

A new Statement shall be recorded for Hoddesdon 73 as follows:

Path No	Status	HCC Map Ref
073	BR	HCC 071 HCC 072

Commences from RBs 21 and 23 and FP 22 at TL 3547 0854 then runs SW along track through Hoddesdonpark Wood for approx. 200m to cross culvert at TL 3527 0849 and continues SW along track through woodland for approx. 270m to cross culvert at TL 3501 0843. Continues SW along track through woodland for approx. 290m to parish boundary, joining Brickendon Liberty RB 24 and BR 30 at TL 3473 0837.

Width 3m

Limitations A gate and gap at TL 3473 0837

A new Statement shall be recorded for Brickendon Liberty 30 as follows:

Path No	Status	HCC Map Ref
---------	--------	-------------

030	BR	HCC 071
-----	----	---------

Commences from parish boundary and junction with RB 24 and Hoddesdon BR 73 at TL 3473 0837 then runs SW along track through Highfield Wood for approx. 850m to cross BR 14 at TL 3390 0818 then runs SW along track through Bramble's Wood and Cowheath Wood for approx. 950m to cross FP 13 at TL 3312 0763 and continues SW along track through woodland for approx. 590m to cross culvert at TL 3266 0726. Continues SW along track through Broxbourne Wood for approx. 315m to the S corner of car park and junction with Pembridge Lane at TL 3242 0706.

Width 4m

Limitations a bridle gate and gap at TL 3470 0836 and a gate at TL 3285 0741

The Statement for Hoddesdon 21 shall be amended as follows:

Path No	Status	HCC Map Ref
---------	--------	-------------

021	RB	HCC 072
-----	----	---------

Commences from Lord Street up driveway to Robinson Bros Riding School, follows 7' gravel track in a southerly direction to join FP22, RB 23 and BR 73 at TL 3547 0854.

Width

Limitations

The Statement for Hoddesdon 22 shall be amended as follows:

Path No	Status	HCC Map Ref
---------	--------	-------------

022	FP	HCC 071
		HCC 072

Commences from RB 21, RB 23 and BR 73 at TL 3547 0854. Path runs in a NW direction through Hoddesdon Park Wood to exit to Lord Street.

Width

Limitations

The Statement for Hoddesdon 23 shall be amended as follows:

Path No	Status	HCC Map Ref
---------	--------	-------------

023	RB	HCC 072
-----	----	---------

Commences from junction with FP24 by Hoddesdon Lodge thence NW to join FP22 and RB 21 and BR 73 at TL 3547 0854, Hoddesdon Park Wood.

***Width
Limitations***

The Statement for Brickendon Liberty 13 shall be amended as follows:

Path No	Status	HCC Map Ref
---------	--------	-------------

013	FP	HCC 071
-----	----	---------

Commences at Well Green W of Bourne Orchard thence generally SE through Cowheath Wood crossing BR 30 at TL 3312 0763 thence S through Hedgegrows Wood to junction with county road (Pembridge Lane).

***Width
Limitations***

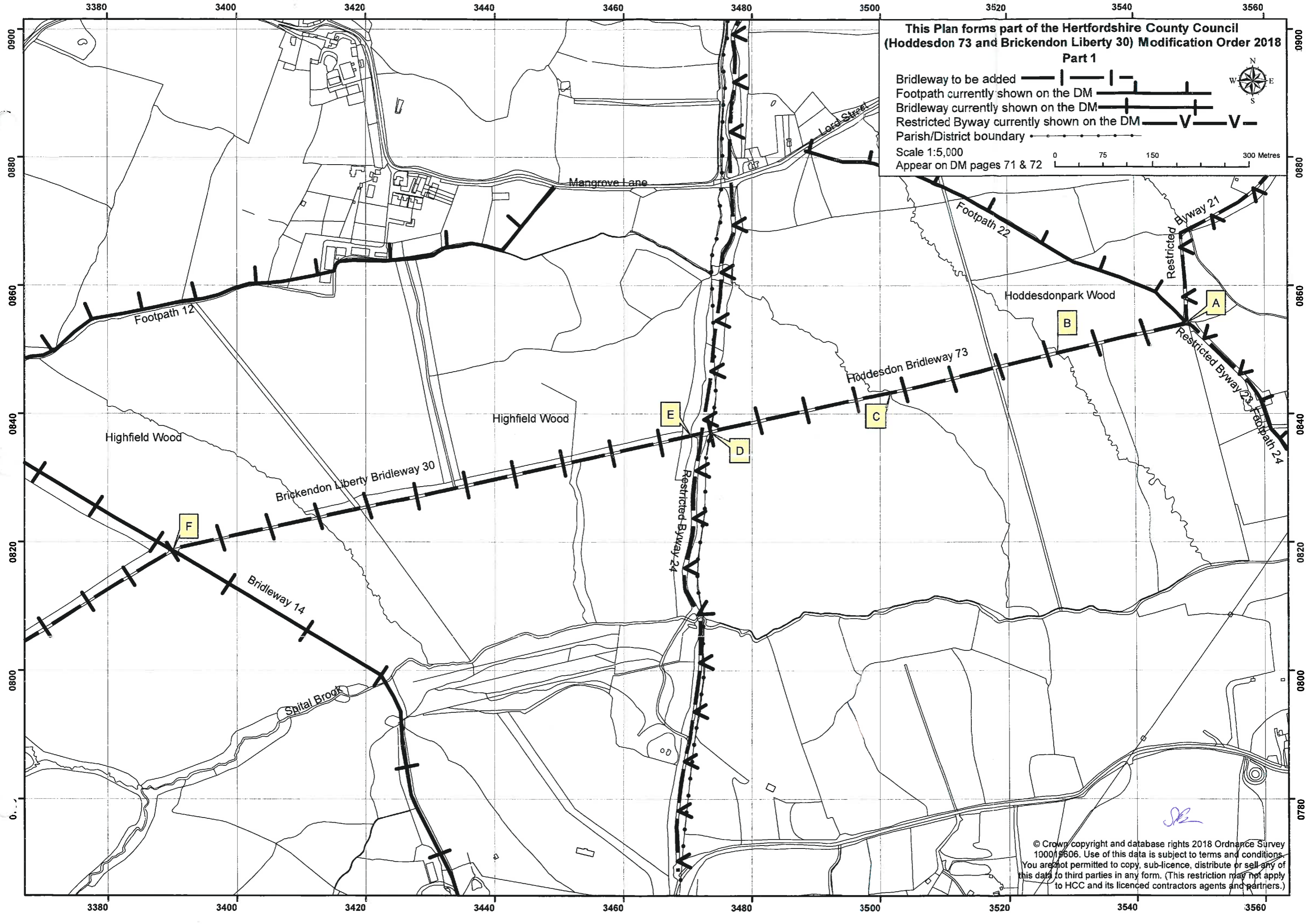
The Statement for Brickendon Liberty 14 shall be amended as follows:

Path No	Status	HCC Map Ref
---------	--------	-------------

014	BR	HCC 071
-----	----	---------

Commences at junction with county road (Pembridge Lane) thence NW and NE through Broad Riding Wood to Broxbourne Common thence NW past Danemead Wood and through Highfield Wood, crossing BR 30 at TL 3390 0818, to Monks Green.

***Width
Limitations***




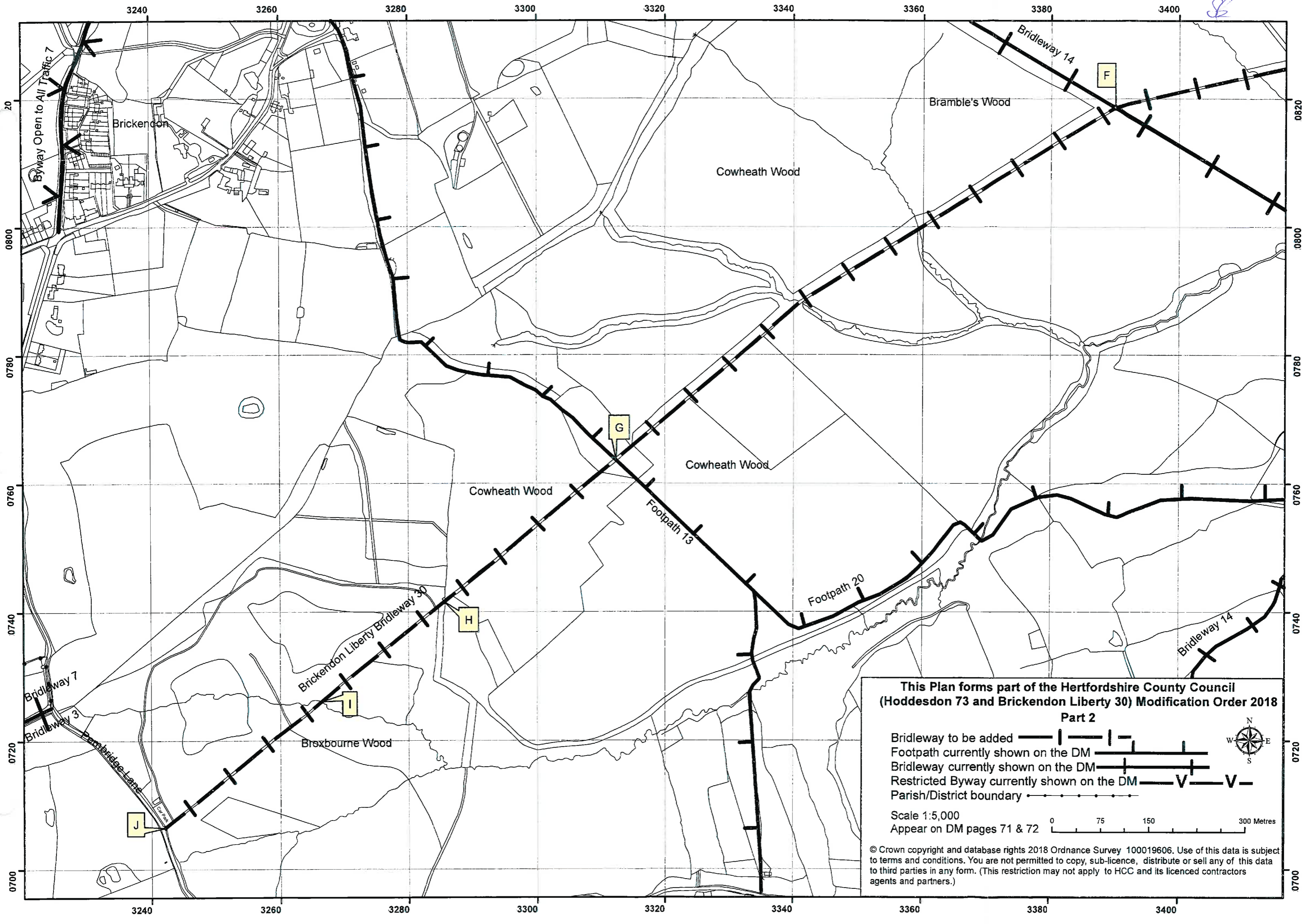
**This Plan forms part of the Hertfordshire County Council
(Hoddesdon 73 and Brickendon Liberty 30) Modification Order 2018**

Part 1

- Bridleway to be added ——— | ——— | ———
- Footpath currently shown on the DM ——— | ——— | ———
- Bridleway currently shown on the DM ——— V ——— V ———
- Parish/District boundary | |

Scale 1:5,000
Appear on DM pages 71 & 72






8

**This Plan forms part of the Hertfordshire County Council
(Hoddesdon 73 and Brickendon Liberty 30) Modification Order 2018
Part 2**

- Bridleway to be added
- Footpath currently shown on the DM
- Bridleway currently shown on the DM
- Restricted Byway currently shown on the DM
- Parish/District boundary

Scale 1:5,000
Appear on DM pages 71 & 72



© Crown copyright and database rights 2018 Ordnance Survey 100019606. Use of this data is subject to terms and conditions. You are not permitted to copy, sub-licence, distribute or sell any of this data to third parties in any form. (This restriction may not apply to HCC and its licenced contractors agents and partners.)

The Statement for Brickendon Liberty 24 shall be amended as follows:

Path No Status HCC Map Ref

024 RB HCC 071

Commences at parish boundary S of Elbow Lane Farm S past Box Wood and Dalmonds Wood thence S through Highfield and Hoddesdon Park Wood joining BR 30 and Hoddesdon BR 73 at TL 3473 0837 and continuing S to junction with county road at Martins Green thence S through Nursery Grove to Little Grove junction with county Road at Little Grove.

**Width
Limitations**

IN WITNESS whereof the COMMON SEAL of HERTFORDSHIRE COUNTY COUNCIL was hereunto affixed this 20 day of July 2018

The Common Seal of
HERTFORDSHIRE
COUNTY COUNCIL
was hereunto affixed
in the presence of:-
ASSISTANT
Chief Legal Officer



Simon Banks
Assistant
Chief Legal Officer

The foregoing order is hereby confirmed

Claire Tregembo . 4 SEP 2024

An Inspector appointed by The Secretary of
State for Environment, Food and
Rural Affairs

NOTICE OF CONFIRMATION
OF MODIFICATION ORDER

Section 53 of the Wildlife and Countryside Act 1981

HERTFORDSHIRE COUNTY COUNCIL

Definitive Map and Statement of Public
Rights of Way in Hertfordshire

**HERTFORDSHIRE COUNTY COUNCIL
(Hoddesdon 73 and Brickendon Liberty 30)
MODIFICATION ORDER 2018**

The above-named Order, made on 20th July 2018, was confirmed by an Inspector acting for the Secretary of State for the Environment on 4th September 2024

The effect of the Order as confirmed is to modify the Definitive Map and Statement by adding the Bridleway running from a junction with Hoddesdon Restricted Byways 21 and 23 and Footpath 22 at TL 3547 0854 to Pembridge Lane at TL 3242 0706.

A copy of the confirmed Order may be seen free of charge at www.hertfordshire.gov.uk/rowapps, Front Reception of Hertfordshire County Council, County Hall, Pegs Lane, Hertford, from 9.00 am to 4.00 pm on Monday to Friday and can be bought from Hertfordshire County Council at a cost of £5. A copy of the confirmed Order and Notice may also be seen at:

East Herts District Council, Wallfields, Pegs Lane, Hertford SG13 8EQ
www.eastherts.gov.uk and
Broxbourne District Council, Bishop's College, Cheshunt EN8 9XQ.
www.broxbourne.gov.uk

The Order becomes operative as from the date on which it was confirmed, but if a person aggrieved by the Order desires to question the validity thereof, or of any provision contained therein, on the ground that it is not within the powers of the Wildlife and Countryside Act 1981, or on the ground that any requirement of the Act, or any regulation made thereunder, has not been complied with in relation to the Order, he may, under paragraph 12 of Schedule 15 of the Act within 42 days from **3rd October 2024**, make application for the purpose of the High Court.

Date 19th September 2024