

HERTFORDSHIRE COUNTY COUNCIL

THE HERTFORDSHIRE (TEMPORARY CLOSING AND TEMPORARY WAITING RESTRICTIONS IN VARIOUS ROADS IN BAYFORD AND BROXBOURNE) ORDER 2020

NOTICE is given that Hertfordshire County Council intends to make an Order under Section 14(1) of the Road Traffic Regulation Act 1984, to prohibit all vehicular traffic from using the following lengths of roads ("the Roads"), except for access and to prohibit all vehicles from waiting at any time on both sides of these lengths of Roads whilst works are in progress:-

1. that length of White Stubbs Lane, Bayford/Broxbourne from its junction with C54 (unnamed road) north eastwards, eastwards, south eastwards and eastwards to its junction with Baas Hill, a distance of approximately 6022 metres.

An alternative route will be via C54 (unnamed road), Church Road, Robins Nest Hill, B158 (Lower Hatfield Road/Horns Mill Road/Bullocks Lane/Pegs Lane), A414 (Gascoyne Way/London Road/Rush Green Link), B1502 Stanstead Road and A1170 (Ware Road/Dinant Link Road/Charlton Way/High Street).

2. that length of Baas Hill, Broxbourne from its junction with White Stubbs Lane south eastwards, north eastwards and south eastwards to its junction with Bell Lane, a distance of approximately 856 metres.

An alternative route will be via White Stubbs Lane, C54 (unnamed road), Church Road, Robins Nest Hill, B158 (Lower Hatfield Road/Horns Mill Road/Bullocks Lane/Pegs Lane), A414 (Gascoyne Way/London Road/Rush Green Link), B1502 Stanstead Road and A1170 (Ware Road/Dinant Link Road/Charlton Way/High Street).

3. that length of Bell Lane, Broxbourne from its junction with Baas Hill south eastwards to its junction with the A1170 High Road roundabout, a distance of approximately 507 metres.

An alternative route will be via Baas Hill, White Stubbs Lane, C54 (unnamed road), Church Road, Robins Nest Hill, B158 (Lower Hatfield Road/Horns Mill Road/Bullocks Lane/Pegs Lane), A414 (Gascoyne Way/London Road/Rush Green Link), B1502 Stanstead Road and A1170 (Ware Road/Dinant Link Road/Charlton Way/High Street).

The Order is needed because works are proposed to be executed on or near the Roads.

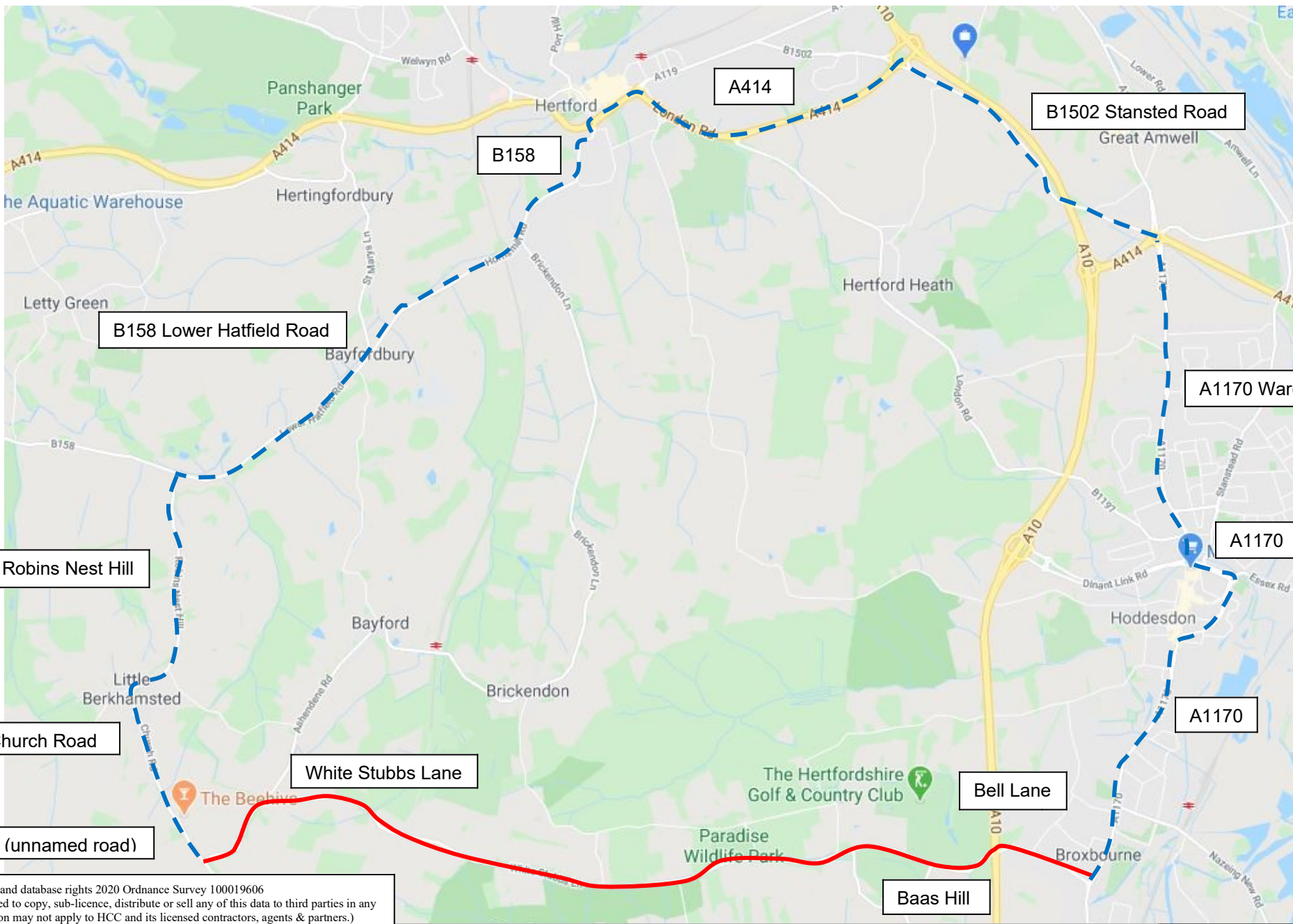
If the Order is made, it shall come into force on 27 April 2020 for a period of up to 18 months. However, the restrictions specified shall only take effect at the times indicated by signs on or near the Roads.

A copy of the proposed Order may be inspected free of charge at County Hall, Hertford between the hours of 9.00am and 5.00pm (excluding weekends, bank and public holidays).



If you have any queries about the proposed Order please contact James Vine tel. 0300 123 4047 at Ringway.

County Hall
Hertford
Herts
SG13 8DN

9 April 2020
Mark Kemp
Director of Environment &
Infrastructure



© Crown copyright and database rights 2020 Ordnance Survey 100019606
 You are not permitted to copy, sub-licence, distribute or sell any of this data to third parties in any form. (This restriction may not apply to HCC and its licensed contractors, agents & partners.)

-  Road Closure & Waiting Restrictions
-  Diversion

TEMPORARY TRAFFIC REGULATION ORDER
 Various roads in Bayford & Broxbourne

